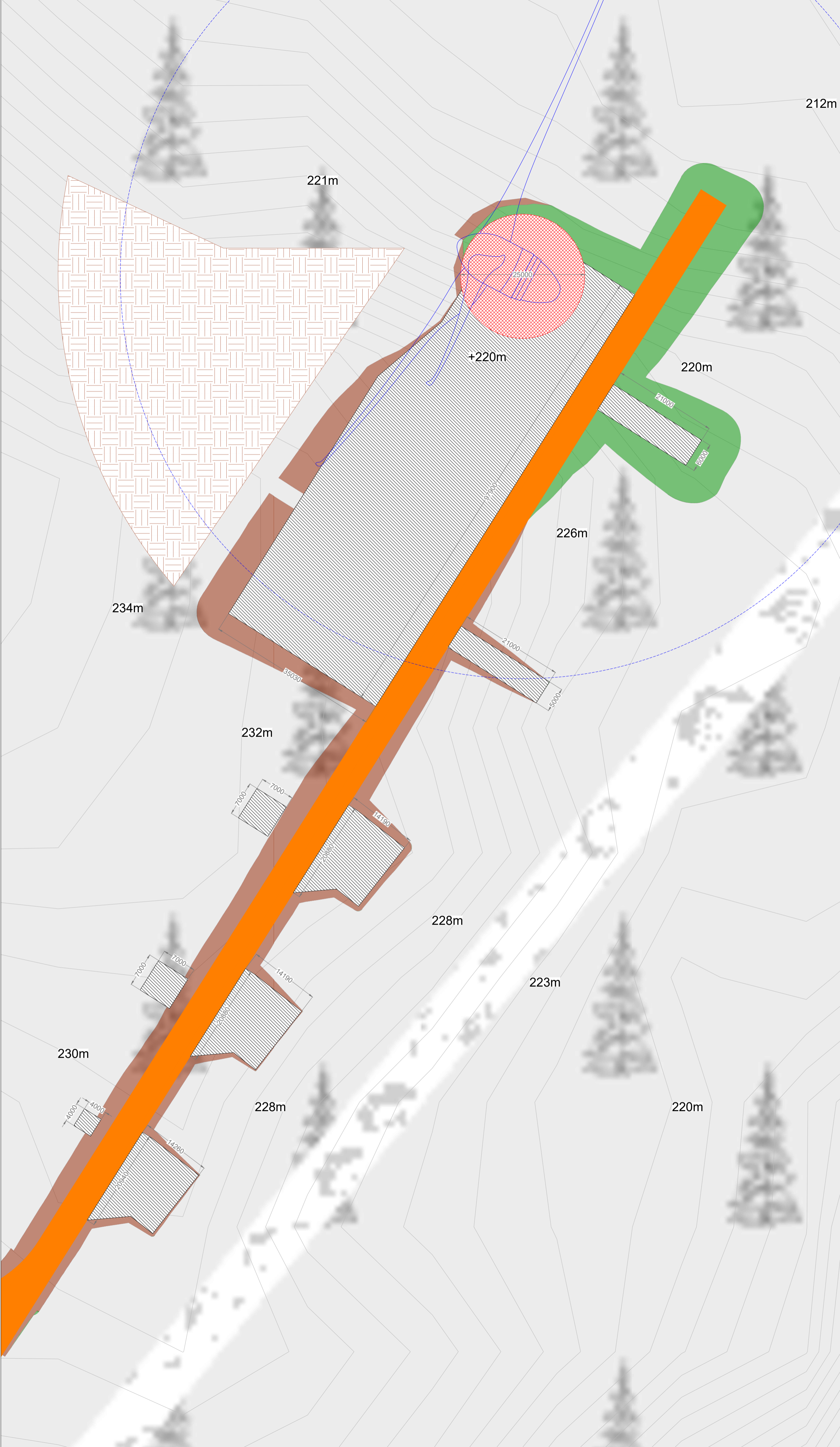


**Project Design Drawing Notes**

1. Drawings issued are for planning application purposes only.
2. Drawings not to be used for construction/contract conditions.
3. Copyright, all rights reserved. No part hereof may be copied or reproduced partially or wholly in any form whatsoever without the prior notice of the copyright owner McCarthy Keville O'Sullivan.
4. Do not scale off this drawing. Figured metric dimensions only should be taken off this drawing.
5. All contractors, whether main or sub-contractors, must visit the site and are responsible for taking and checking any and all dimensions and levels that relate to the works.
6. The use of or reliance upon this drawing shall be deemed to be acceptance of these conditions of use unless otherwise agreed in writing, such written agreement to be sought from and issued by the copyright holder to the use or reliance upon this drawing.
7. Layout plans show typical Turbine rotor diameter as per turbine drawing.
8. Final levels may vary depending on local ground conditions.



**Drawing Legend**

	Proposed Road
	Crane Pad Hardstanding Area
	Turbine Foundation
	Turbine Sweep Area
	Peat & Spoil Placement Areas
	Cut
	Fill

Ordnance Survey Ireland Licence No. CYAL50267517 © Ordnance Survey Ireland/Government of Ireland

**Turbine 1 Layout**

PROJECT TITLE:  
**Glenora Wind Farm, Co. Mayo**

DRAWING BY: <b>Joseph O'Brien</b>	CHECKED BY: <b>Eoin McCarthy</b>
PROJECT No.: <b>201120</b>	DRAWING No.: <b>201120 - 25</b>
SCALE: <b>1:500 @ A2</b>	DATE: <b>12.12.2023</b>

OS SHEET No.: 939, 940, 941, 942, 943, 995, 996, 997, 998, 999, 1054, 1055, 1056, 1057, 1058, 1114, 1115, 1116, 1117, 1118

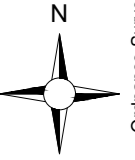
**MKO**  
Planning and Environmental Consultants

Tuam Road, Galway  
Ireland H91 VW84  
+353 (0) 91 735611  
email: info@www.mkofireland.ie  
Website: www.mkofireland.ie



- Project Design Drawing Notes**
1. Drawings issued are for planning application purposes only.
  2. Drawings not to be used for construction/contract conditions.
  3. Copyright, all rights reserved. No part herewith may be copied or reproduced partially or wholly in any form whatsoever without the prior notice of the copyright owner McCarthy Keville O'Sullivan.
  4. Do not scale off this drawing. Figured metric dimensions only should be taken off this drawing.
  5. All contractors, whether main or sub-contractors, must visit the site and are responsible for taking and checking any and all dimensions and levels that relate to the works.
  6. The use of or reliance upon this drawing shall be deemed to be acceptance of these conditions of use unless otherwise agreed in writing, such written agreement to be sought from and issued by the copyright holder to the use or reliance upon this drawing.
  7. Layout plans show typical Turbine rotor diameter as per turbine drawing.
  8. Final levels may vary depending on local ground conditions.

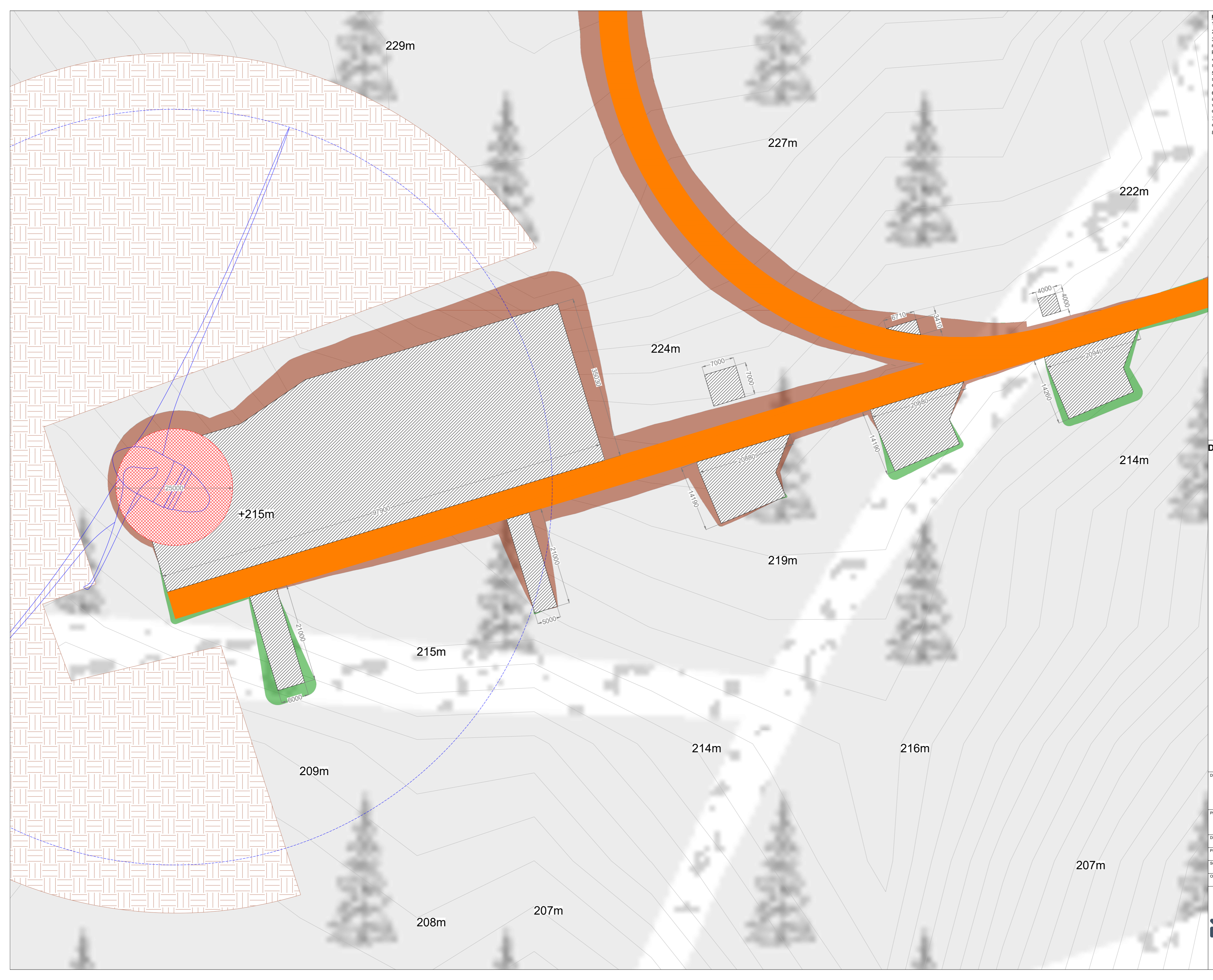
- Drawing Legend**
- Proposed Road
  - Crane Pad Hardstanding Area
  - Turbine Foundation
  - Turbine Sweep Area
  - Peat & Spoil Placement Areas
  - Cut
  - Fill



Ordnance Survey Ireland Licence No. CYAL5026717 © Ordnance Survey Ireland/Government of Ireland

DRAWING TITLE:	
<b>Turbine 2 Layout</b>	
PROJECT TITLE:	
<b>Glenora Wind Farm, Co. Mayo</b>	
DRAWING BY:	CHECKED BY:
<b>Joseph O'Brien</b>	<b>Eoin McCarthy</b>
PROJECT No.:	DRAWING No.:
<b>201120</b>	<b>201120 - 26</b>
SCALE:	DATE:
<b>1:500 @ A2</b>	<b>12.12.2023</b>
OS SHEET No.:	
939, 940, 941, 942, 943, 995, 996, 997, 998, 999, 1054, 1055, 1056, 1057, 1058, 1114, 1115, 1116, 1117, 1118	

**MKO**  
 Planning and Environmental Consultants  
 Tuam Road, Galway  
 Ireland, H91 VWS4  
 +353 (0) 91 735611  
 email: info@www.mkoireland.ie  
 Website: www.mkoireland.ie












**Project Design Drawing Notes**

1. Drawings issued are for planning application purposes only.
2. Drawings not to be used for construction/contract conditions.
3. Copyright, all rights reserved. No part herewith may be copied or reproduced partially or wholly in any form whatsoever without the prior notice of the copyright owner McCarthy Keville O'Sullivan.
4. Do not scale off this drawing. Figured metric dimensions only should be taken off this drawing.
5. All contractors, whether main or sub-contractors, must visit the site and are responsible for taking and checking any and all dimensions and levels that relate to the works.
6. The use of or reliance upon this drawing shall be deemed to be acceptance of these conditions of use unless otherwise agreed in writing, such written agreement to be sought from and issued by the copyright holder to the use or reliance upon this drawing.
7. Layout plans show typical Turbine rotor diameter as per turbine drawing.
8. Final levels may vary depending on local ground conditions.

**Drawing Legend**

-  Proposed Road
-  Crane Pad Hardstanding Area
-  Turbine Foundation
-  Turbine Sweep Area
-  Peat & Spoil Placement Areas
-  Cut
-  Fill

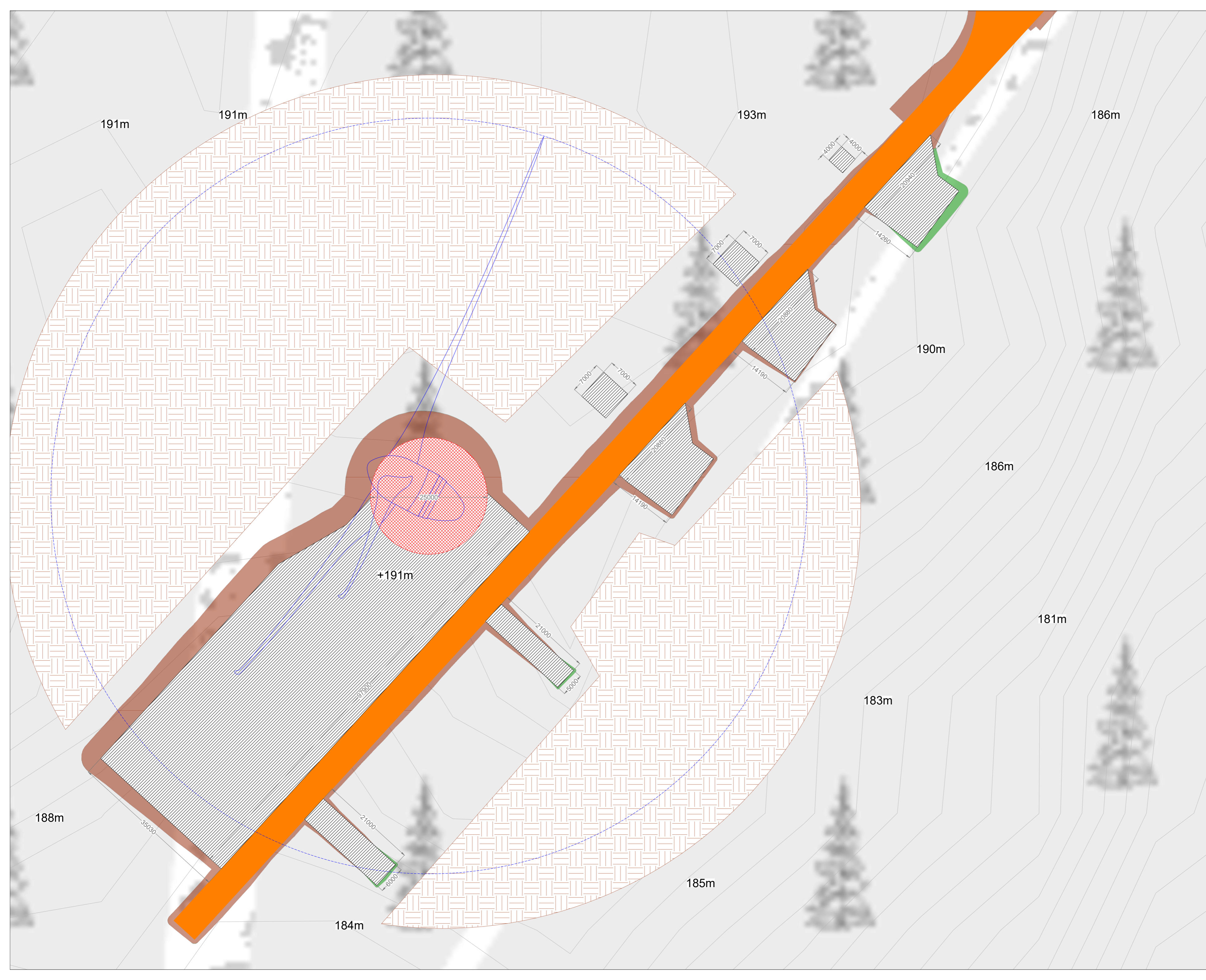
DRAWING TITLE:  
**Turbine 3 Layout**

PROJECT TITLE:  
**Glenora Wind Farm, Co. Mayo**

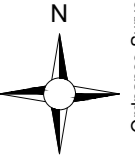
DRAWING BY: <b>Joseph O'Brien</b>	CHECKED BY: <b>Eoin McCarthy</b>
PROJECT No.: <b>201120</b>	DRAWING No.: <b>201120 - 27</b>
SCALE: <b>1:500 @ A2</b>	DATE: <b>12.12.2023</b>

OS SHEET No.: 939, 940, 941, 942, 943, 995, 996, 997, 998, 999, 1054, 1055, 1056, 1057, 1058, 1114, 1115, 1116, 1117, 1118

**MKO**  
Planning and Environmental Consultants  
Tuam Road, Galway  
Ireland, H91 VWS4  
+353 (0) 91 735611  
email: info@www.mkoireland.ie  
Website: www.mkoireland.ie










Ordnance Survey Ireland Licence No. CYAL50267517 © Ordnance Survey Ireland/Government of Ireland





- Project Design Drawing Notes**
1. Drawings issued are for planning application purposes only.
  2. Drawings not to be used for construction/contract conditions.
  3. Copyright, all rights reserved. No part herewith may be copied or reproduced partially or wholly in any form whatsoever without the prior notice of the copyright owner McCarthy Keville O'Sullivan.
  4. Do not scale off this drawing. Figured metric dimensions only should be taken off this drawing.
  5. All contractors, whether main or sub-contractors, must visit the site and are responsible for taking and checking any and all dimensions and levels that relate to the works.
  6. The use of or reliance upon this drawing shall be deemed to be acceptance of these conditions of use unless otherwise agreed in writing, such written agreement to be sought from and issued by the copyright holder to the use or reliance upon this drawing.
  7. Layout plans show typical Turbine rotor diameter as per turbine drawing.
  8. Final levels may vary depending on local ground conditions.

**Drawing Legend**

-  Proposed Road
-  Crane Pad Hardstanding Area
-  Turbine Foundation
-  Turbine Sweep Area
-  Peat & Spoil Placement Areas
-  Cut
-  Fill

DRAWING TITLE:

**Turbine 4 Layout**

PROJECT TITLE:  
**Glenora Wind Farm, Co. Mayo**

DRAWING BY: **Joseph O'Brien**      CHECKED BY: **Eoin McCarthy**

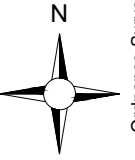
PROJECT No.: **201120**      DRAWING No.: **201120 - 28**

SCALE: **1:500 @ A2**      DATE: **12.12.2023**

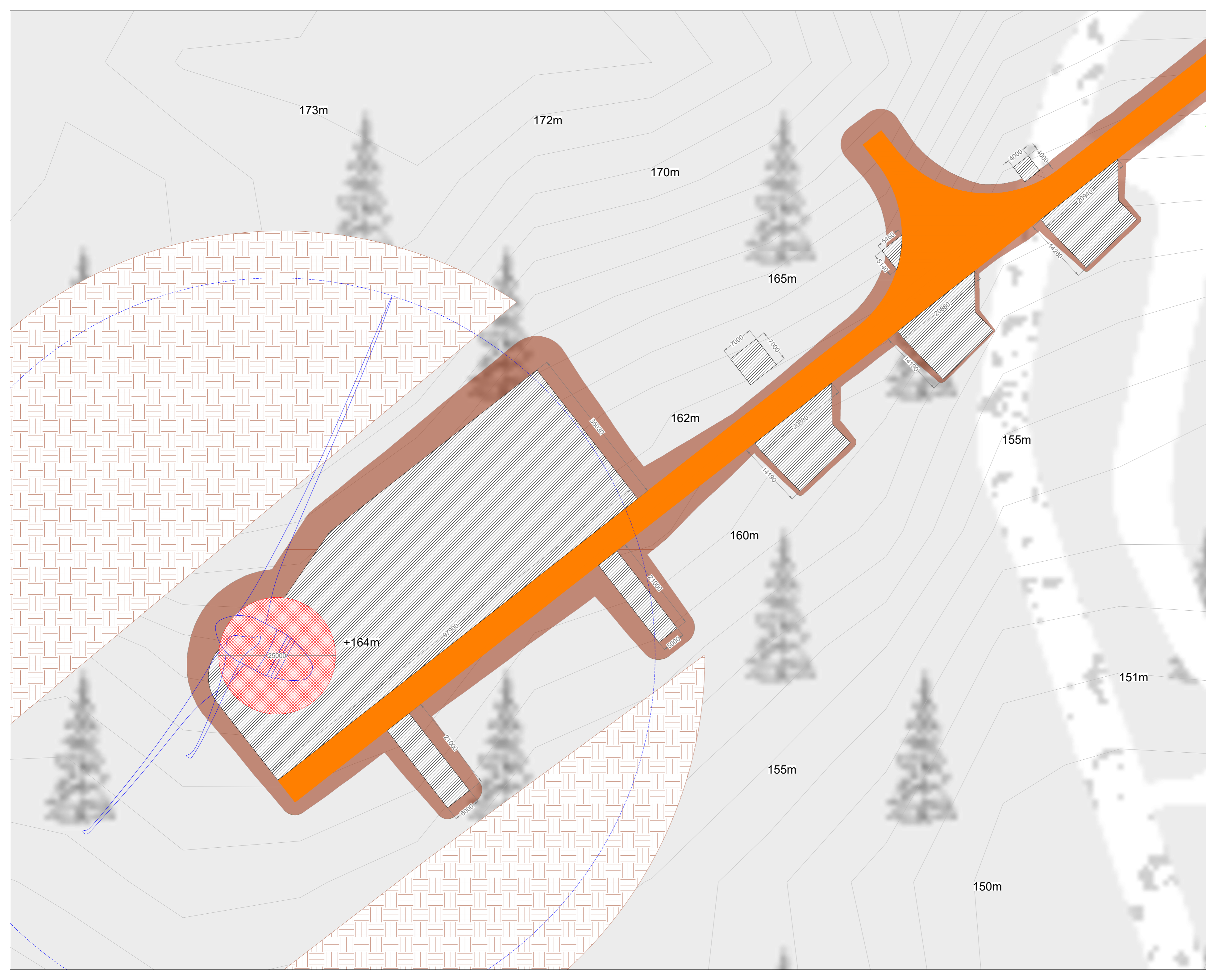
OS SHEET No.: 939, 940, 941, 942, 943, 995, 996, 997, 998, 999, 1054, 1055, 1056, 1057, 1058, 1114, 1115, 1116, 1117, 1118



**MKO**  
Planning and  
Environmental  
Consultants  
Tuam Road, Galway  
Ireland, H91 VWS4  
+353 (0) 91 735611  
email: info@www.mkoireland.ie  
Website: www.mkoireland.ie










Ordnance Survey Ireland Licence No. CYAL50267517 © Ordnance Survey Ireland/Government of Ireland





- Project Design Drawing Notes**
1. Drawings issued are for planning application purposes only.
  2. Drawings not to be used for construction/contract conditions.
  3. Copyright, all rights reserved. No part herewith may be copied or reproduced partially or wholly in any form whatsoever without the prior notice of the copyright owner McCarthy Keville O'Sullivan.
  4. Do not scale off this drawing. Figured metric dimensions only should be taken off this drawing.
  5. All contractors, whether main or sub-contractors, must visit the site and are responsible for taking and checking any and all dimensions and levels that relate to the works.
  6. The use of or reliance upon this drawing shall be deemed to be acceptance of these conditions of use unless otherwise agreed in writing, such written agreement to be sought from and issued by the copyright holder to the use or reliance upon this drawing.
  7. Layout plans show typical Turbine rotor diameter as per turbine drawing.
  8. Final levels may vary depending on local ground conditions.

**Drawing Legend**

-  Existing Road to be Upgraded
-  Proposed Road
-  Crane Pad Hardstanding Area
-  Turbine Foundation
-  Turbine Sweep Area
-  Cut
-  Fill

DRAWING TITLE:  
**Turbine 5 Layout**

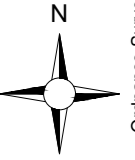
PROJECT TITLE:  
**Glenora Wind Farm, Co. Mayo**

DRAWING BY: <b>Joseph O'Brien</b>	CHECKED BY: <b>Eoin McCarthy</b>
PROJECT No.: <b>201120</b>	DRAWING No.: <b>201120 - 29</b>
SCALE: <b>1:500 @ A2</b>	DATE: <b>12.12.2023</b>

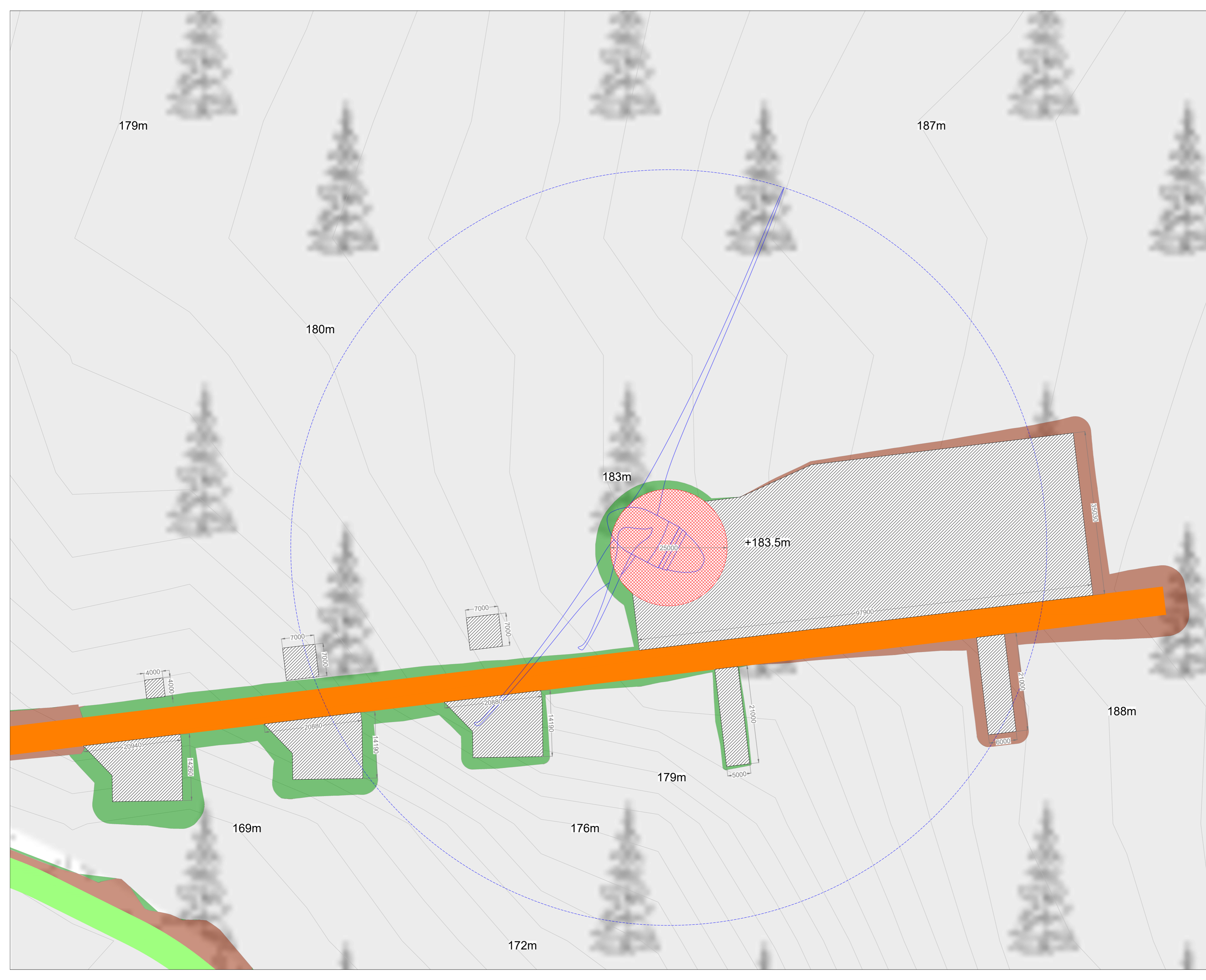
OS SHEET No.: 939, 940, 941, 942, 943, 995, 996, 997, 998, 999, 1054, 1055, 1056, 1057, 1058, 1114, 1115, 1116, 1117, 1118



**MKO**  
Planning and Environmental Consultants  
Tuam Road, Galway  
Ireland, H91 VWS4  
+353 (0) 91 735611  
email: info@www.mkoireland.ie  
Website: www.mkoireland.ie



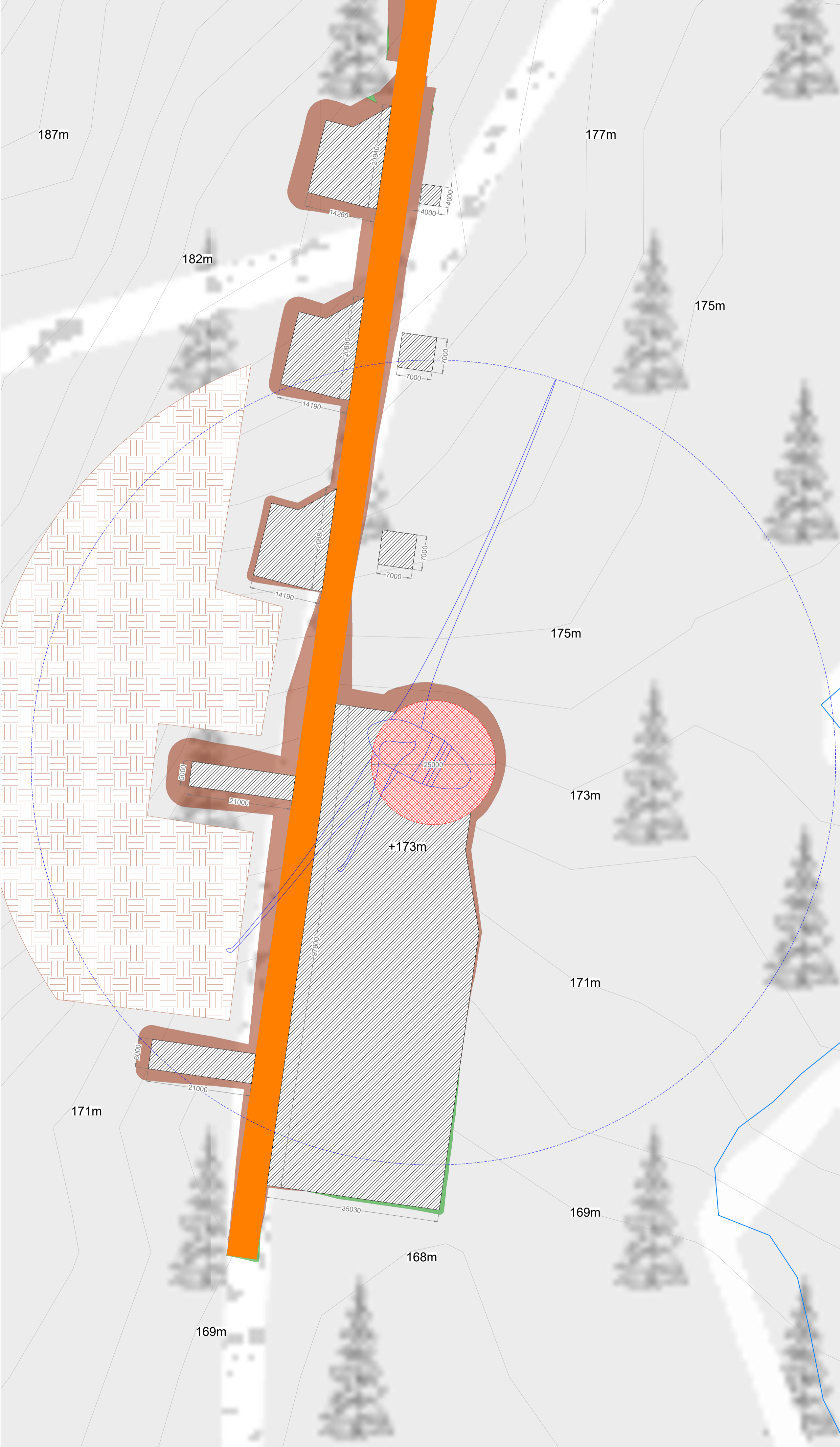
Ordnance Survey Ireland Licence No. CYAL50267517 © Ordnance Survey Ireland/Government of Ireland





**Project Design Drawing Notes**

1. Drawings issued are for planning application purposes only.
2. Drawings not to be used for construction/contract conditions.
3. Copyright, all rights reserved. No part herewith may be copied or reproduced partially or wholly in any form whatsoever without the prior notice of the copyright owner McCarthy Keville O'Sullivan.
4. Do not scale off this drawing. Figured metric dimensions only should be taken off this drawing.
5. All contractors, whether main or sub-contractors, must visit the site and are responsible for taking and checking any and all dimensions and levels that relate to the works.
6. The use of or reliance upon this drawing shall be deemed to be acceptance of these conditions of use unless otherwise agreed in writing, such written agreement to be sought from and issued by the copyright holder to the use or reliance upon this drawing.
7. Layout plans show typical Turbine rotor diameter as per turbine drawing.
8. Final levels may vary depending on local ground conditions.



**Drawing Legend**

	Proposed Road
	Crane Pad Hardstanding Area
	Turbine Foundation
	Turbine Sweep Area
	River/Stream
	Peat & Spoil Placement Areas
	Cut
	Fill

Ordnance Survey Ireland Licence No. CYAL50267517 © Ordnance Survey Ireland/Government of Ireland

**DRAWING TITLE:**  
**Turbine 6 Layout**

**PROJECT TITLE:**  
**Glenora Wind Farm, Co. Mayo**

<b>DRAWING BY:</b> Joseph O'Brien	<b>CHECKED BY:</b> Eoin McCarthy
<b>PROJECT No.:</b> 201120	<b>DRAWING No.:</b> 201120 - 30
<b>SCALE:</b> 1:500 @ A2	<b>DATE:</b> 12.12.2023

**OS SHEET No.:** 939, 940, 941, 942, 943, 995, 996, 997, 998, 999, 1054, 1055, 1056, 1057, 1058, 1114, 1115, 1116, 1117, 1118

**MKO**  
Planning and Environmental Consultants








Tuum Road, Galway  
Ireland H91 VW64  
+353 (0) 91 735611  
email: info@www.mkofireland.ie  
Website: www.mkofireland.ie

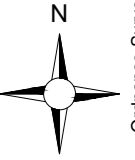


**Project Design Drawing Notes**

1. Drawings issued are for planning application purposes only.
2. Drawings not to be used for construction/contract conditions.
3. Copyright, all rights reserved. No part herewith may be copied or reproduced partially or wholly in any form whatsoever without the prior notice of the copyright owner McCarthy Keville O'Sullivan.
4. Do not scale off this drawing. Figured metric dimensions only should be taken off this drawing.
5. All contractors, whether main or sub-contractors, must visit the site and are responsible for taking and checking any and all dimensions and levels that relate to the works.
6. The use of or reliance upon this drawing shall be deemed to be acceptance of these conditions of use unless otherwise agreed in writing, such written agreement to be sought from and issued by the copyright holder to the use or reliance upon this drawing.
7. Layout plans show typical Turbine rotor diameter as per turbine drawing.
8. Final levels may vary depending on local ground conditions.

**Drawing Legend**

-  Existing Road to be Upgraded
-  Proposed Road
-  Crane Pad Hardstanding Area
-  Turbine Foundation
-  Turbine Sweep Area
-  River/Stream
-  Cut
-  Fill



Ordnance Survey Ireland Licence No. CYAL50267517 © Ordnance Survey Ireland / Government of Ireland

DRAWING TITLE:

## Turbine 7 Layout

PROJECT TITLE:  
**Glenora Wind Farm, Co. Mayo**

DRAWING BY: **Joseph O'Brien**      CHECKED BY: **Eoin McCarthy**

PROJECT No.: **201120**      DRAWING No.: **201120 - 31**

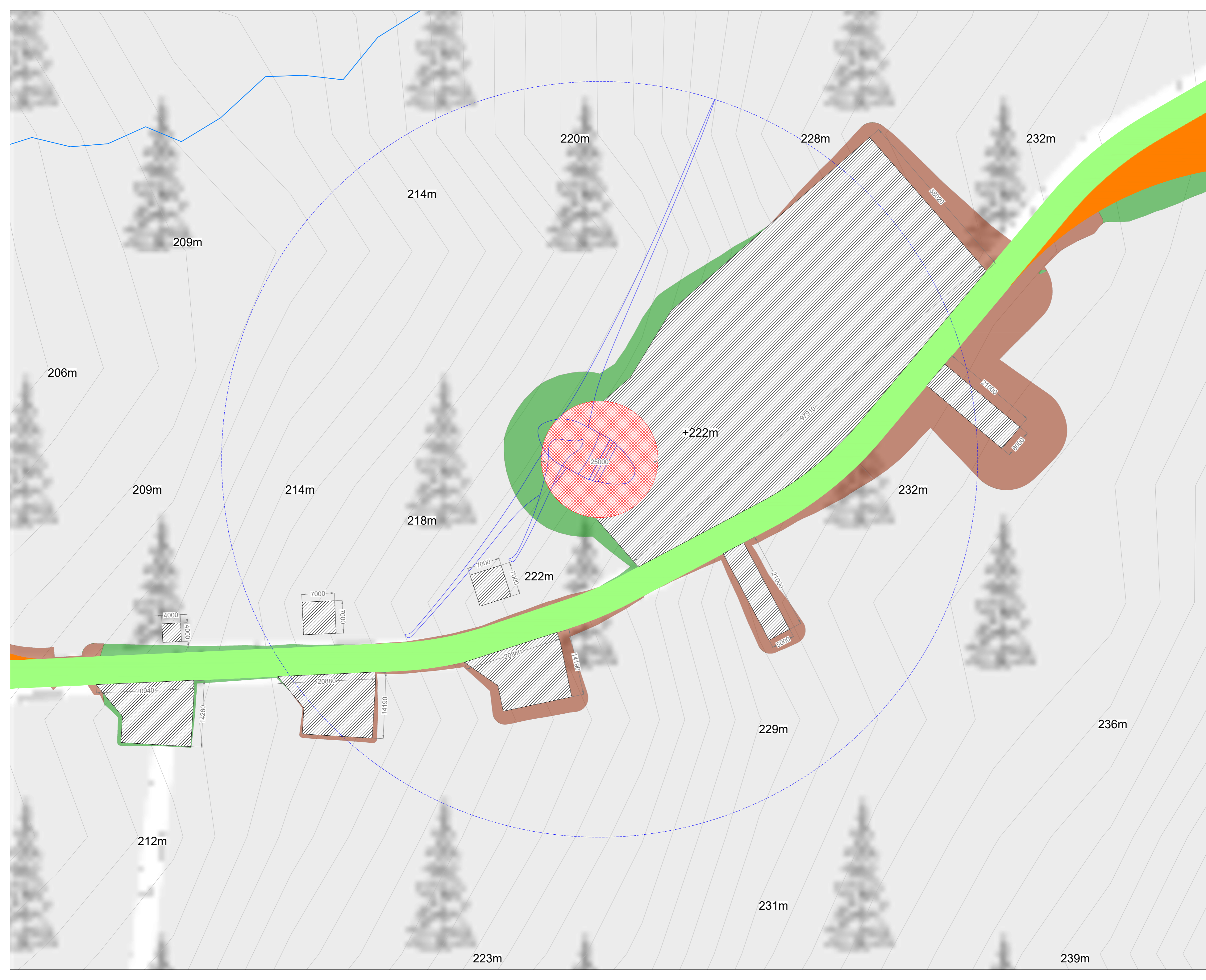
SCALE: **1:500 @ A2**      DATE: **12.12.2023**

OS SHEET No.: 939, 940, 941, 942, 943, 995, 996, 997, 998, 999, 1054, 1055, 1056, 1057, 1058, 1114, 1115, 1116, 1117, 1118



**MKO**  
Planning and  
Environmental  
Consultants

Tuam Road, Galway  
Ireland, H91 VWS4  
+353 (0) 91 735611  
email: info@www.mkoireland.ie  
Website: www.mkoireland.ie












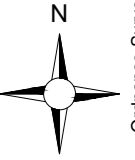




- Project Design Drawing Notes**
1. Drawings issued are for planning application purposes only.
  2. Drawings not to be used for construction/contract conditions.
  3. Copyright, all rights reserved. No part herewith may be copied or reproduced partially or wholly in any form whatsoever without the prior notice of the copyright owner McCarthy Keville O'Sullivan.
  4. Do not scale off this drawing. Figured metric dimensions only should be taken off this drawing.
  5. All contractors, whether main or sub-contractors, must visit the site and are responsible for taking and checking any and all dimensions and levels that relate to the works.
  6. The use of or reliance upon this drawing shall be deemed to be acceptance of these conditions of use unless otherwise agreed in writing, such written agreement to be sought from and issued by the copyright holder to the use or reliance upon this drawing.
  7. Layout plans show typical Turbine rotor diameter as per turbine drawing.
  8. Final levels may vary depending on local ground conditions.

**Drawing Legend**

-  Existing Road to be Upgraded
-  Crane Pad Hardstanding Area
-  Turbine Foundation
-  Turbine Sweep Area
-  River/Stream
-  Cut
-  Fill



DRAWING TITLE:  
**Turbine 9 Layout**

PROJECT TITLE:  
**Glenora Wind Farm, Co. Mayo**

DRAWING BY: <b>Joseph O'Brien</b>	CHECKED BY: <b>Eoin McCarthy</b>
PROJECT No.: <b>201120</b>	DRAWING No.: <b>201120 - 33</b>
SCALE: <b>1:500 @ A2</b>	DATE: <b>12.12.2023</b>

OS SHEET No.: 939, 940, 941, 942, 943, 995, 996, 997, 998, 999, 1054, 1055, 1056, 1057, 1058, 1114, 1115, 1116, 1117, 1118



**MKO**  
Planning and Environmental Consultants  
Tuam Road, Galway  
Ireland, H91 VWS4  
+353 (0) 91 735611  
email: info@www.mkoireland.ie  
Website: www.mkoireland.ie

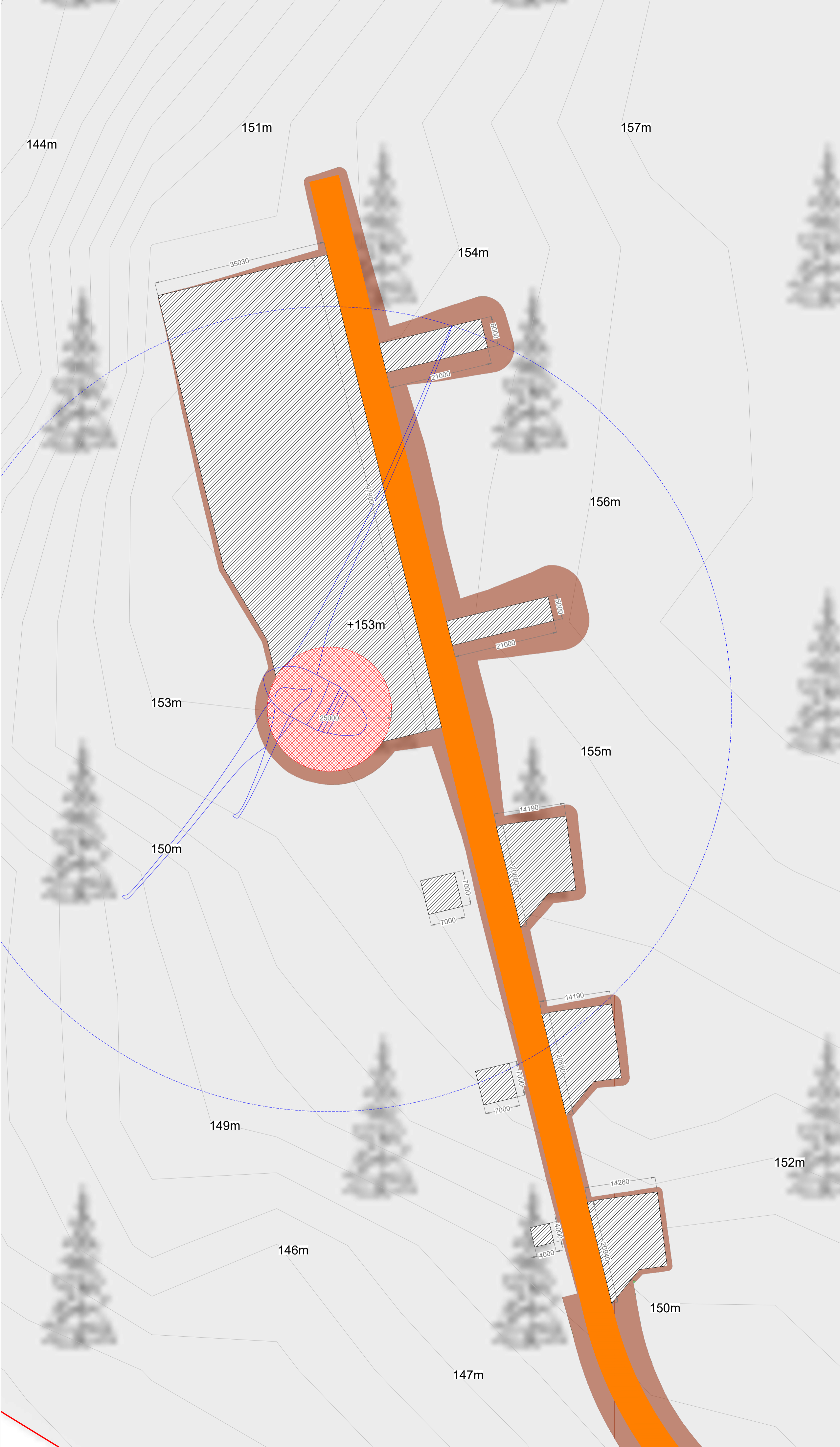
Ordnance Survey Ireland Licence No. CYAL5026715 © Ordnance Survey Ireland/Government of Ireland





**Project Design Drawing Notes**

1. Drawings issued are for planning application purposes only.
2. Drawings not to be used for construction/contract conditions.
3. Copyright, all rights reserved. No part herewith may be copied or reproduced partially or wholly in any form whatsoever without the prior notice of the copyright owner McCarthy Keville O'Sullivan.
4. Do not scale off this drawing. Figured metric dimensions only should be taken off this drawing.
5. All contractors, whether main or sub-contractors, must visit the site and are responsible for taking and checking any and all dimensions and levels that relate to the works.
6. The use of or reliance upon this drawing shall be deemed to be acceptance of these conditions of use unless otherwise agreed in writing, such written agreement to be sought from and issued by the copyright holder to the use or reliance upon this drawing.
7. Layout plans show typical Turbine rotor diameter as per turbine drawing.
8. Final levels may vary depending on local ground conditions.



**Drawing Legend**

- Proposed Road
- Crane Pad Hardstanding Area
- Turbine Foundation
- Turbine Sweep Area
- Cut
- Fill

Ordnance Survey Ireland Licence No. CYAL50267517 © Ordnance Survey Ireland/Government of Ireland

**Turbine 10 Layout**

PROJECT TITLE:  
**Glenora Wind Farm, Co. Mayo**

DRAWING BY: <b>Joseph O'Brien</b>	CHECKED BY: <b>Eoin McCarthy</b>
PROJECT No.: <b>201120</b>	DRAWING No.: <b>201120 - 34</b>
SCALE: <b>1:500 @ A2</b>	DATE: <b>12.12.2023</b>

OS SHEET No.: 939, 940, 941, 942, 943, 995, 996, 997, 998, 999, 1054, 1055, 1056, 1057, 1058, 1114, 1115, 1116, 1117, 1118

**MKO**  
Planning and Environmental Consultants

Tuam Road, Galway  
Ireland H91 VW84  
+353 (0) 91 735611  
email: info@www.mkofireland.ie  
Website: www.mkofireland.ie



- Project Design Drawing Notes**
1. Drawings issued are for planning application purposes only.
  2. Drawings not to be used for construction/contract conditions.
  3. Copyright, all rights reserved. No part herewith may be copied or reproduced partially or wholly in any form whatsoever without the prior notice of the copyright owner McCarthy Keville O'Sullivan.
  4. Do not scale off this drawing. Figured metric dimensions only should be taken off this drawing.
  5. All contractors, whether main or sub-contractors, must visit the site and are responsible for taking and checking any and all dimensions and levels that relate to the works.
  6. The use of or reliance upon this drawing shall be deemed to be acceptance of these conditions of use unless otherwise agreed in writing, such written agreement to be sought from and issued by the copyright holder to the use or reliance upon this drawing.
  7. Layout plans show typical Turbine rotor diameter as per turbine drawing.
  8. Final levels may vary depending on local ground conditions.

- Drawing Legend**
- Proposed Road
  - Crane Pad Hardstanding Area
  - Turbine Foundation
  - Turbine Sweep Area
  - Cut
  - Fill



**Turbine 11 Layout**

PROJECT TITLE:  
**Glenora Wind Farm, Co. Mayo**

DRAWING BY: **Joseph O'Brien**      CHECKED BY: **Eoin McCarthy**

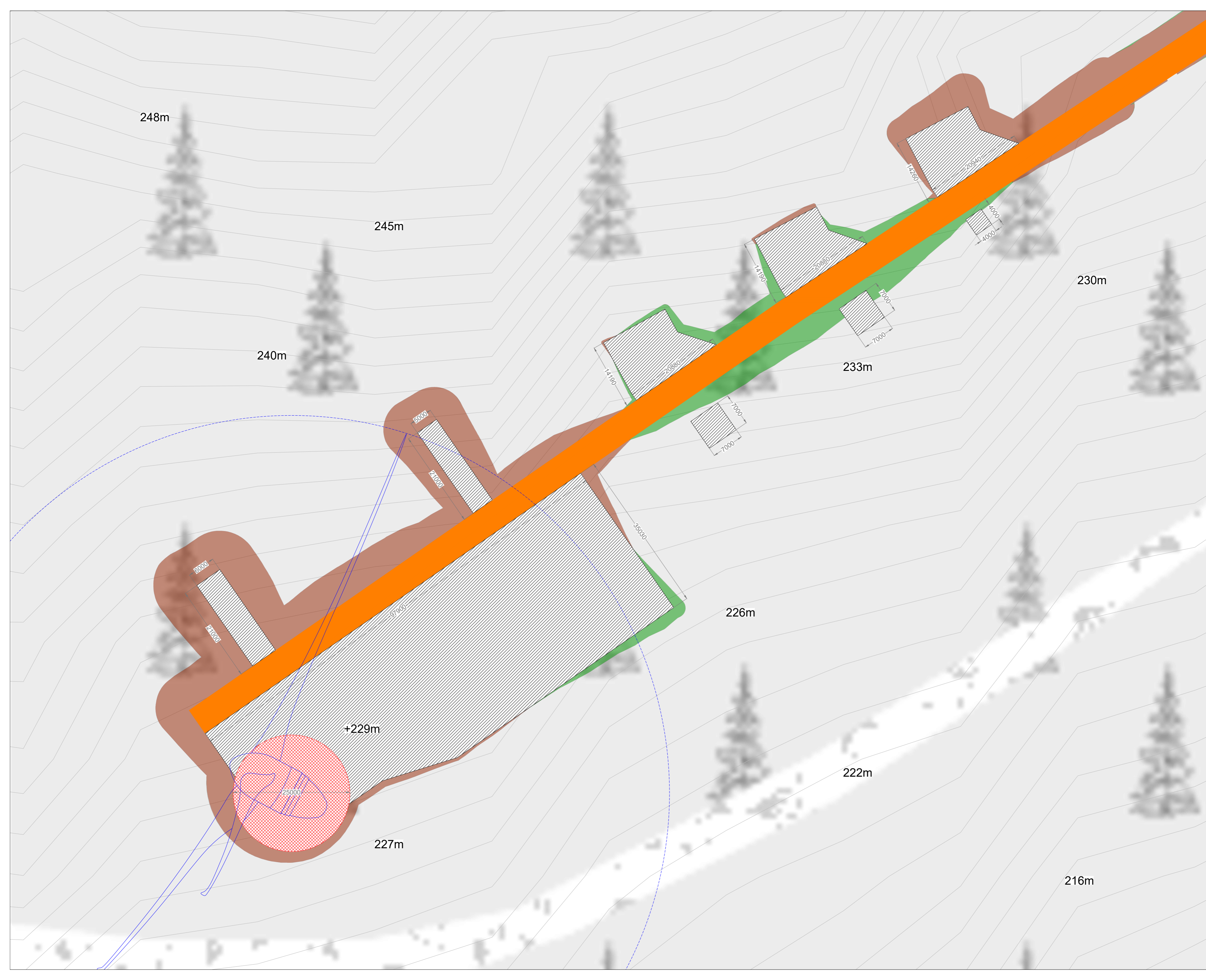
PROJECT No.: **201120**      DRAWING No.: **201120 - 35**

SCALE: **1:500 @ A2**      DATE: **12.12.2023**

OS SHEET No.: 939, 940, 941, 942, 943, 995, 996, 997, 998, 999, 1054, 1055, 1056, 1057, 1058, 1114, 1115, 1116, 1117, 1118

**MKO**  
Planning and Environmental Consultants  
Tuam Road, Galway  
Ireland, H91 VHS4  
+353 (0) 91 735611  
email: info@www.mkoireland.ie  
Website: www.mkoireland.ie

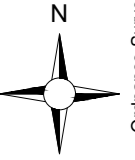
Ordnance Survey Ireland Licence No. CYAL50267517 © Ordnance Survey Ireland/Government of Ireland





- Project Design Drawing Notes**
1. Drawings issued are for planning application purposes only.
  2. Drawings not to be used for construction/contract conditions.
  3. Copyright, all rights reserved. No part herewith may be copied or reproduced partially or wholly in any form whatsoever without the prior notice of the copyright owner McCarthy Keville O'Sullivan.
  4. Do not scale off this drawing. Figured metric dimensions only should be taken off this drawing.
  5. All contractors, whether main or sub-contractors, must visit the site and are responsible for taking and checking any and all dimensions and levels that relate to the works.
  6. The use of or reliance upon this drawing shall be deemed to be acceptance of these conditions of use unless otherwise agreed in writing, such written agreement to be sought from and issued by the copyright holder to the use or reliance upon this drawing.
  7. Layout plans show typical Turbine rotor diameter as per turbine drawing.
  8. Final levels may vary depending on local ground conditions.

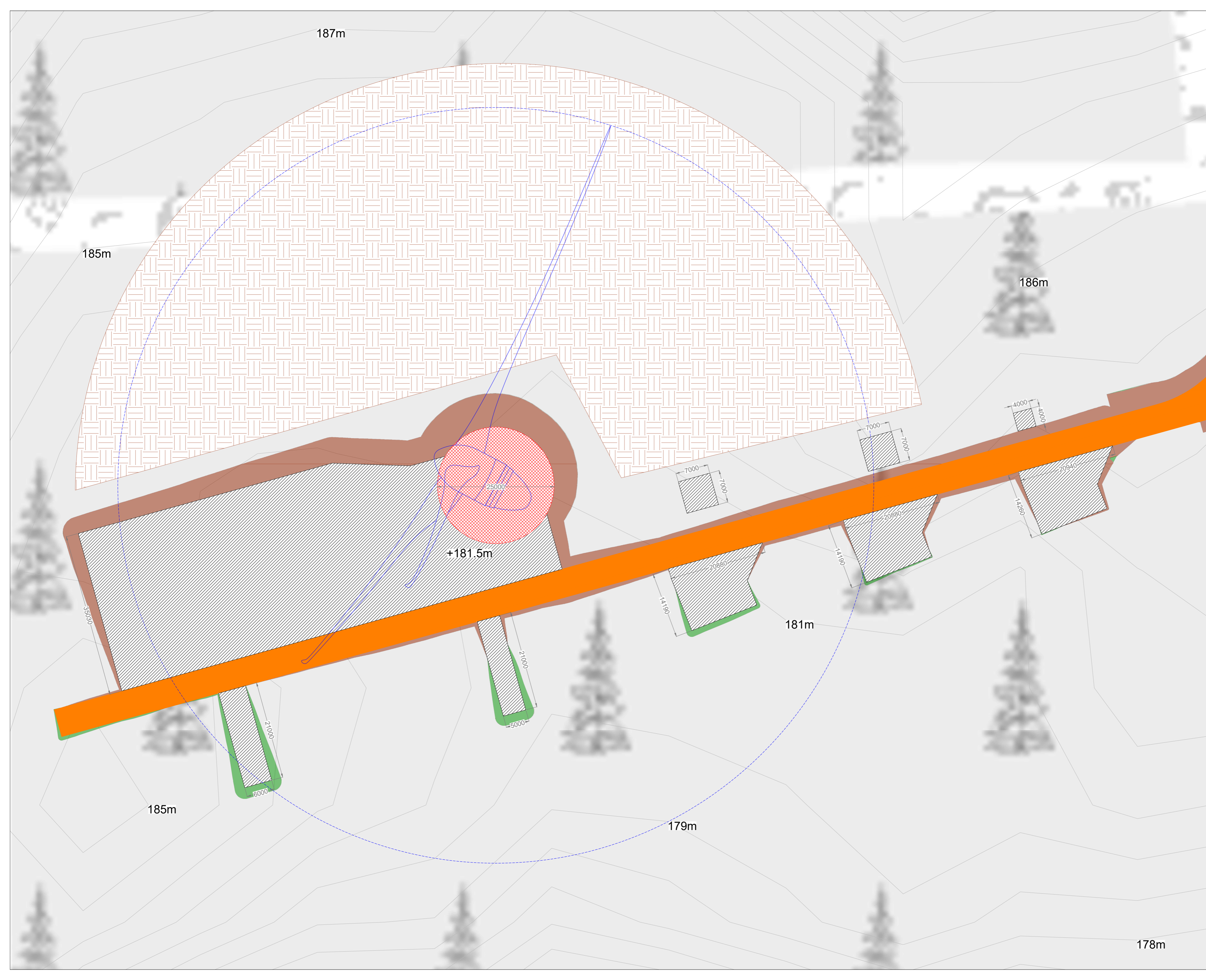
- Drawing Legend**
- Proposed Road
  - Crane Pad Hardstanding Area
  - Turbine Foundation
  - Turbine Sweep Area
  - Peat & Spoil Placement Areas
  - Cut
  - Fill



Ordnance Survey Ireland Licence No. CYAL50267517 © Ordnance Survey Ireland/Government of Ireland

DRAWING TITLE: <b>Turbine 12 Layout</b>	
PROJECT TITLE: <b>Glenora Wind Farm, Co. Mayo</b>	
DRAWING BY: <b>Joseph O'Brien</b>	CHECKED BY: <b>Eoin McCarthy</b>
PROJECT No.: <b>201120</b>	DRAWING No.: <b>201120 - 36</b>
SCALE: <b>1:500 @ A2</b>	DATE: <b>12.12.2023</b>
OS SHEET No.: 939, 940, 941, 942, 943, 995, 996, 997, 998, 999, 1054, 1055, 1056, 1057, 1058, 1114, 1115, 1116, 1117, 1118	








**MKO**  
 Planning and Environmental Consultants  
 Tuam Road, Galway  
 Ireland, H91 VWS4  
 +353 (0) 91 735611  
 email: info@www.mkoireland.ie  
 Website: www.mkoireland.ie





- Project Design Drawing Notes**
1. Drawings issued are for planning application purposes only.
  2. Drawings not to be used for construction/contract conditions.
  3. Copyright, all rights reserved. No part herewith may be copied or reproduced partially or wholly in any form whatsoever without the prior notice of the copyright owner McCarthy Keville O'Sullivan.
  4. Do not scale off this drawing. Figured metric dimensions only should be taken off this drawing.
  5. All contractors, whether main or sub-contractors, must visit the site and are responsible for taking and checking any and all dimensions and levels that relate to the works.
  6. The use of or reliance upon this drawing shall be deemed to be acceptance of these conditions of use unless otherwise agreed in writing, such written agreement to be sought from and issued by the copyright holder to the use or reliance upon this drawing.
  7. Layout plans show typical Turbine rotor diameter as per turbine drawing.
  8. Final levels may vary depending on local ground conditions.

**Drawing Legend**

-  Proposed Road
-  Crane Pad Hardstanding Area
-  Turbine Foundation
-  Turbine Sweep Area
-  River/Stream
-  Cut
-  Fill

**Turbine 13 Layout**

PROJECT TITLE:  
**Glenora Wind Farm, Co. Mayo**

DRAWING BY: **Joseph O'Brien**      CHECKED BY: **Eoin McCarthy**

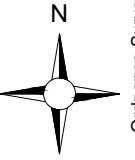
PROJECT No.: **201120**      DRAWING No.: **201120 - 37**

SCALE: **1:500 @ A2**      DATE: **12.12.2023**

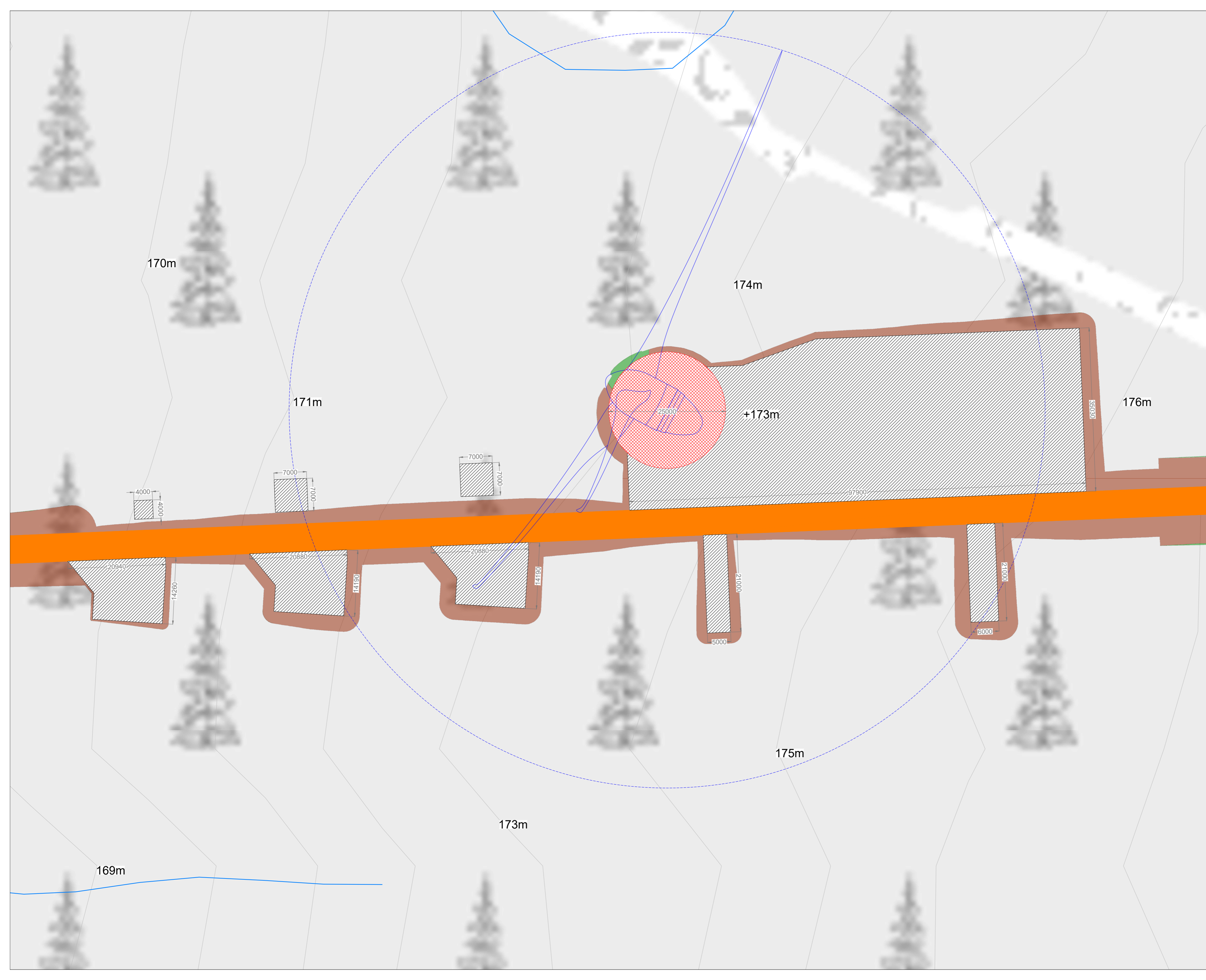
OS SHEET No.: 939, 940, 941, 942, 943, 995, 996, 997, 998, 999, 1054, 1055, 1056, 1057, 1058, 1114, 1115, 1116, 1117, 1118



**MKO**  
Planning and  
Environmental  
Consultants  
Tuam Road, Galway  
Ireland, H91 VWS4  
+353 (0) 91 735611  
email: info@www.mkoireland.ie  
Website: www.mkoireland.ie









Ordnance Survey Ireland Licence No. CYAL5026717 © Ordnance Survey Ireland/Government of Ireland

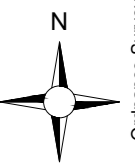




- Project Design Drawing Notes**
1. Drawings issued are for planning application purposes only.
  2. Drawings not to be used for construction/contract conditions.
  3. Copyright, all rights reserved. No part herewith may be copied or reproduced partially or wholly in any form whatsoever without the prior notice of the copyright owner McCarthy Keville O'Sullivan.
  4. Do not scale off this drawing. Figured metric dimensions only should be taken off this drawing.
  5. All contractors, whether main or sub-contractors, must visit the site and are responsible for taking and checking any and all dimensions and levels that relate to the works.
  6. The use of or reliance upon this drawing shall be deemed to be acceptance of these conditions of use unless otherwise agreed in writing, such written agreement to be sought from and issued by the copyright holder to the use or reliance upon this drawing.
  7. Layout plans show typical Turbine rotor diameter as per turbine drawing.
  8. Final levels may vary depending on local ground conditions.

**Drawing Legend**

-  Proposed Road
-  Crane Pad Hardstanding Area
-  Turbine Foundation
-  Turbine Sweep Area
-  Cut
-  Fill



Ordnance Survey Ireland Licence No. CYAL50267517 © Ordnance Survey Ireland/Government of Ireland

DRAWING TITLE:

**Turbine 14 Layout**

PROJECT TITLE:  
**Glenora Wind Farm, Co. Mayo**

DRAWING BY: **Joseph O'Brien**      CHECKED BY: **Eoin McCarthy**

PROJECT No.: **201120**      DRAWING No.: **201120 - 38**

SCALE: **1:500 @ A2**      DATE: **12.12.2023**

OS SHEET No.: 939, 940, 941, 942, 943, 995, 996, 997, 998, 999, 1054, 1055, 1056, 1057, 1058, 1114, 1115, 1116, 1117, 1118



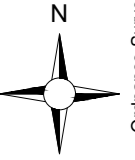
**MKO**  
Planning and  
Environmental  
Consultants  
Tuam Road, Galway  
Ireland, H91 VHS4  
+353 (0) 91 735611  
email: info@www.mkoireland.ie  
Website: www.mkoireland.ie





- Project Design Drawing Notes**
1. Drawings issued are for planning application purposes only.
  2. Drawings not to be used for construction/contract conditions.
  3. Copyright, all rights reserved. No part herewith may be copied or reproduced partially or wholly in any form whatsoever without the prior notice of the copyright owner McCarthy Keville O'Sullivan.
  4. Do not scale off this drawing. Figured metric dimensions only should be taken off this drawing.
  5. All contractors, whether main or sub-contractors, must visit the site and are responsible for taking and checking any and all dimensions and levels that relate to the works.
  6. The use of or reliance upon this drawing shall be deemed to be acceptance of these conditions of use unless otherwise agreed in writing, such written agreement to be sought from and issued by the copyright holder to the use or reliance upon this drawing.
  7. Layout plans show typical Turbine rotor diameter as per turbine drawing.
  8. Final levels may vary depending on local ground conditions.

- Drawing Legend**
- Existing Road to be Upgraded
  - Proposed Road
  - Crane Pad Hardstanding Area
  - Turbine Foundation
  - Turbine Sweep Area
  - Cut
  - Fill
  - River/Stream



Ordnance Survey Ireland Licence No. CYAL50267517 © Ordnance Survey Ireland / Government of Ireland

DRAWING TITLE: <b>Turbine 15 Layout</b>	
PROJECT TITLE: <b>Glenora Wind Farm, Co. Mayo</b>	
DRAWING BY: <b>Joseph O'Brien</b>	CHECKED BY: <b>Eoin McCarthy</b>
PROJECT No.: <b>201120</b>	DRAWING No.: <b>201120 - 39</b>
SCALE: <b>1:500 @ A2</b>	DATE: <b>12.12.2023</b>
OS SHEET No.: 939, 940, 941, 942, 943, 995, 996, 997, 998, 999, 1054, 1055, 1056, 1057, 1058, 1114, 1115, 1116, 1117, 1118	

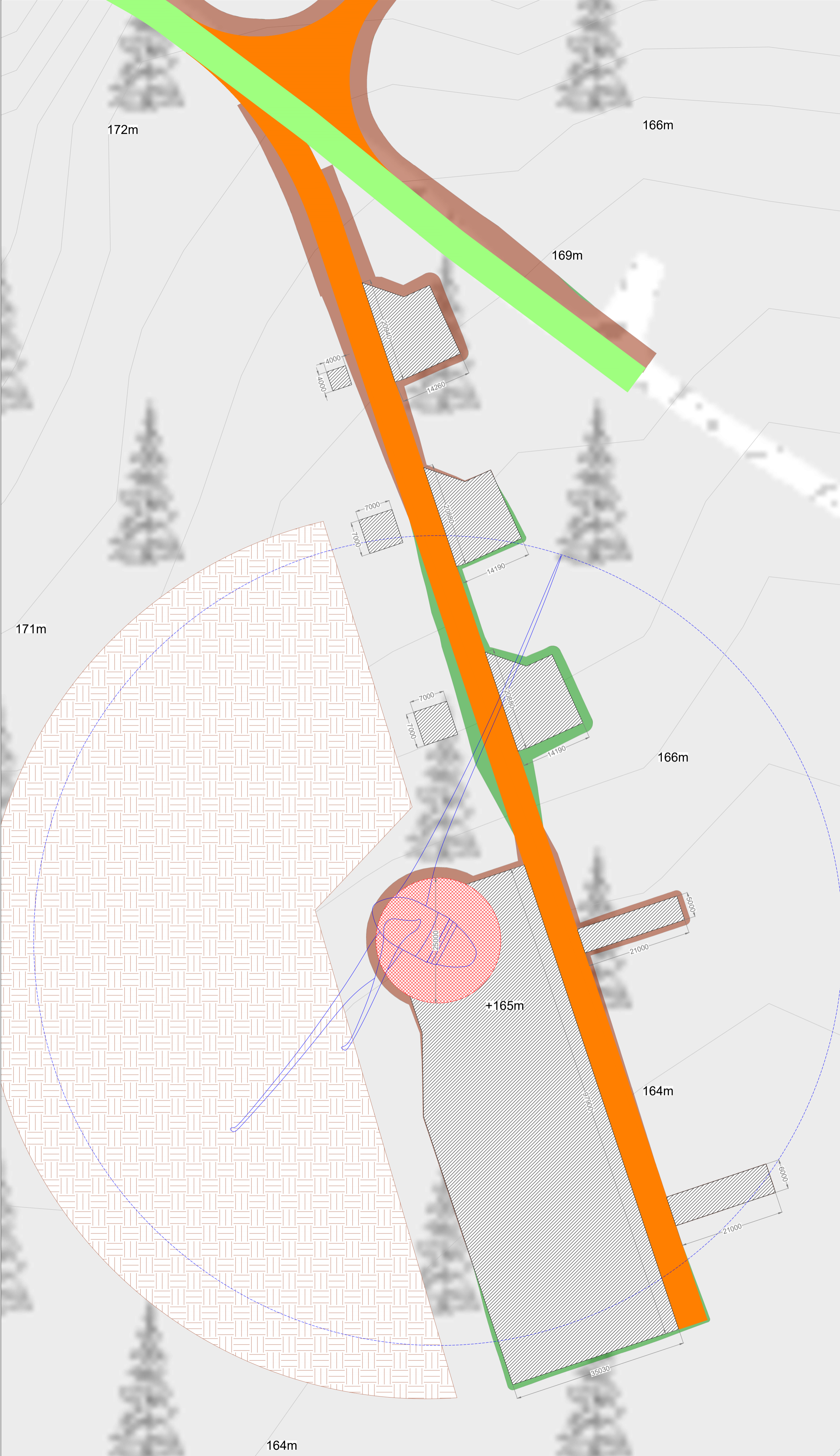
**MKO**  
 Planning and Environmental Consultants  
 Tuam Road, Galway  
 Ireland, H91 VHS4  
 +353 (0) 91 735611  
 email: info@www.mkoireland.ie  
 Website: www.mkoireland.ie





**Project Design Drawing Notes**

1. Drawings issued are for planning application purposes only.
2. Drawings not to be used for construction/contract conditions.
3. Copyright, all rights reserved. No part herewith may be copied or reproduced partially or wholly in any form whatsoever without the prior notice of the copyright owner McCarthy Keville O'Sullivan.
4. Do not scale off this drawing. Figured metric dimensions only should be taken off this drawing.
5. All contractors, whether main or sub-contractors, must visit the site and are responsible for taking and checking any and all dimensions and levels that relate to the works.
6. The use of or reliance upon this drawing shall be deemed to be acceptance of these conditions of use unless otherwise agreed in writing, such written agreement to be sought from and issued by the copyright holder to the use or reliance upon this drawing.
7. Layout plans show typical Turbine rotor diameter as per turbine drawing.
8. Final levels may vary depending on local ground conditions.



**Drawing Legend**

- Existing Road to be Upgraded
- Proposed Road
- Crane Pad Hardstanding Area
- Turbine Foundation
- Turbine Sweep Area
- Peat & Spoil Placement Areas
- Cut
- Fill

Ordnance Survey Ireland Licence No. CYAL50267517 © Ordnance Survey Ireland/Government of Ireland

**DRAWING TITLE:**  
**Turbine 16 Layout**

**PROJECT TITLE:**  
**Glenora Wind Farm, Co. Mayo**

<b>DRAWING BY:</b> Joseph O'Brien	<b>CHECKED BY:</b> Eoin McCarthy
<b>PROJECT No.:</b> 201120	<b>DRAWING No.:</b> 201120 - 40
<b>SCALE:</b> 1:500 @ A2	<b>DATE:</b> 12.12.2023

**OS SHEET No.:** 939, 940, 941, 942, 943, 995, 996, 997, 998, 999, 1054, 1055, 1056, 1057, 1058, 1114, 1115, 1116, 1117, 1118







**MKO**  
Planning and Environmental Consultants

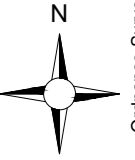
Tuam Road, Galway  
Ireland: H91 VW84  
+353 (0) 91 735611  
email: info@www.mkofireland.ie  
Website: www.mkofireland.ie



- Project Design Drawing Notes**
1. Drawings issued are for planning application purposes only.
  2. Drawings not to be used for construction/contract conditions.
  3. Copyright, all rights reserved. No part hereof may be copied or reproduced partially or wholly in any form whatsoever without the prior notice of the copyright owner McCarthy Keville O'Sullivan.
  4. Do not scale off this drawing. Figured metric dimensions only should be taken off this drawing.
  5. All contractors, whether main or sub-contractors, must visit the site and are responsible for taking and checking any and all dimensions and levels that relate to the works.
  6. The use of or reliance upon this drawing shall be deemed to be acceptance of these conditions of use unless otherwise agreed in writing, such written agreement to be sought from and issued by the copyright holder to the use or reliance upon this drawing.
  7. Layout plans show typical Turbine rotor diameter as per turbine drawing.
  8. Final levels may vary depending on local ground conditions.

**Drawing Legend**

-  Proposed Road
-  Crane Pad Hardstanding Area
-  Turbine Foundation
-  Turbine Sweep Area
-  Cut
-  Fill



Ordnance Survey Ireland Licence No. CYAL50267517 © Ordnance Survey Ireland/Government of Ireland

**Turbine 17 Layout**

PROJECT TITLE: **Glenora Wind Farm, Co. Mayo**

DRAWN BY: **Joseph O'Brien** CHECKED BY: **Eoin McCarthy**

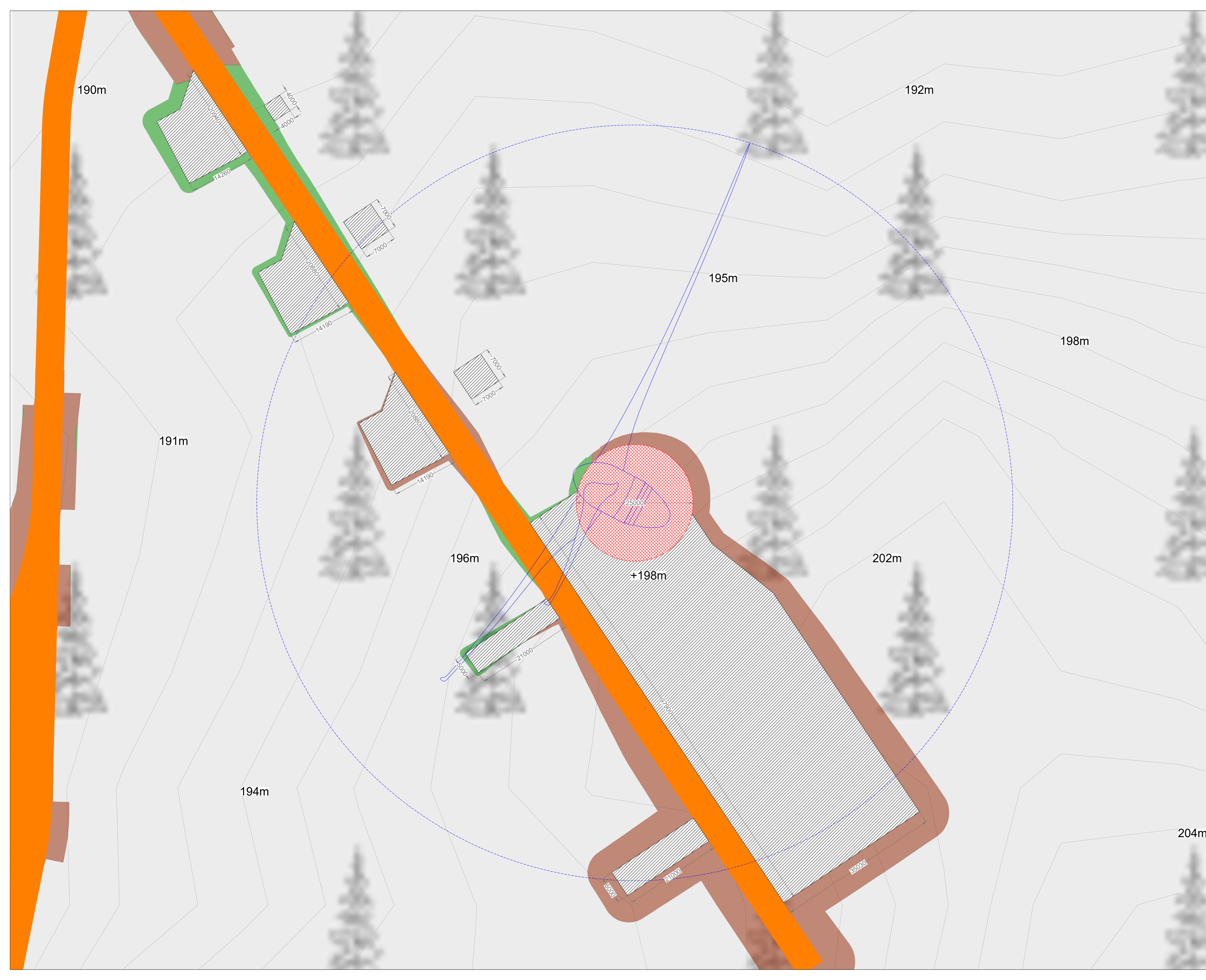
PROJECT No.: **201120** DRAWING No.: **201120 - 41**

SCALE: **1:500 @ A2** DATE: **12.12.2023**

OS SHEET No.: 939, 940, 941, 942, 943, 995, 996, 997, 998, 999, 1054, 1055, 1056, 1057, 1058, 1114, 1115, 1116, 1117, 1118



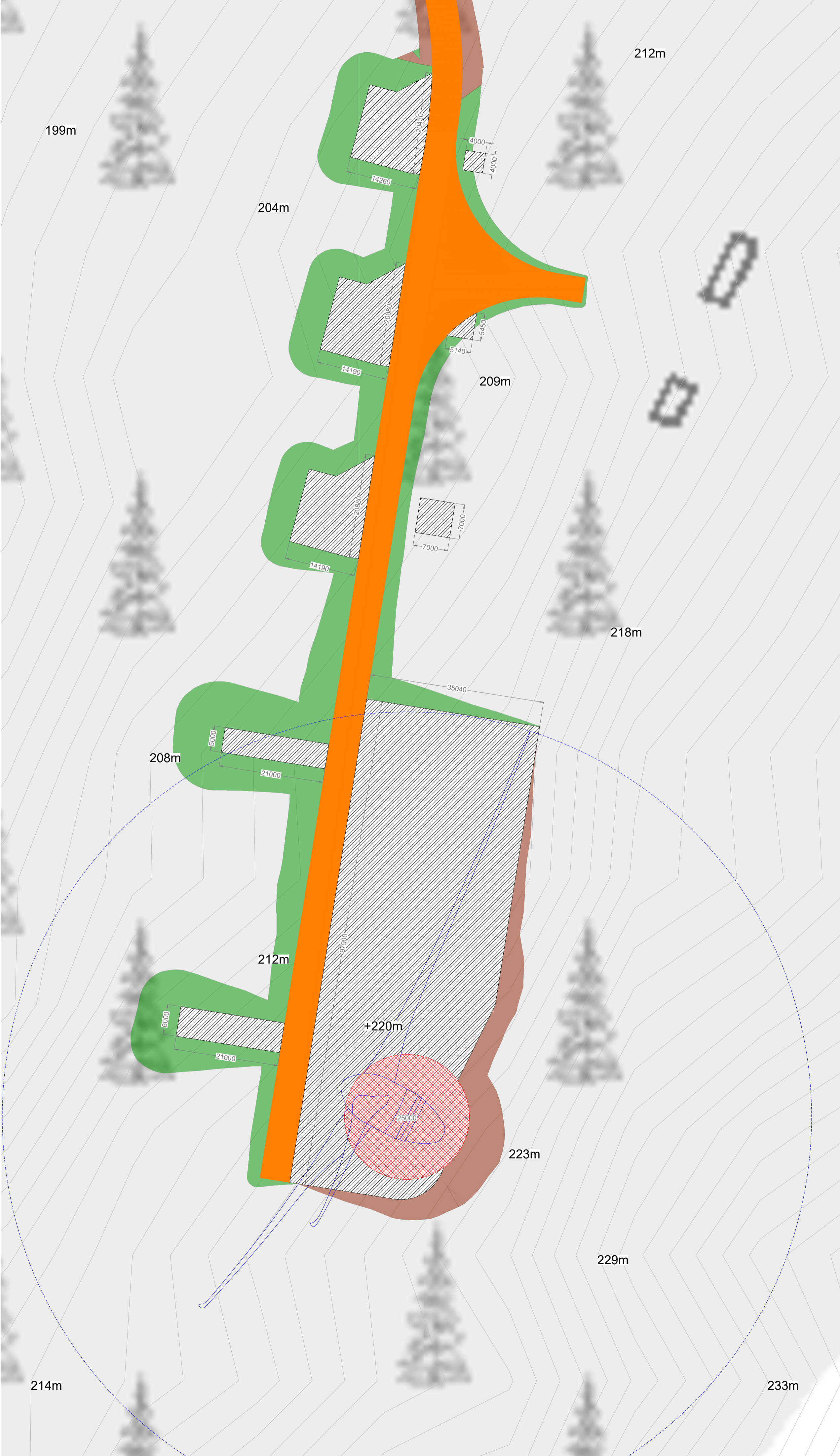
**MKO**  
 Planning and  
 Environmental  
 Consultants  
 Tuam Road, Galway  
 Ireland, H91 VWS4  
 +353 (0) 91 735611  
 email: info@www.mkoireland.ie  
 Website: www.mkoireland.ie





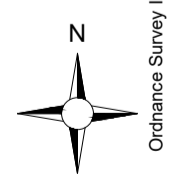
**Project Design Drawing Notes**

1. Drawings issued are for planning application purposes only.
2. Drawings not to be used for construction/contract conditions.
3. Copyright, all rights reserved. No part herewith may be copied or reproduced partially or wholly in any form whatsoever without the prior notice of the copyright owner McCarthy Keville O'Sullivan.
4. Do not scale off this drawing. Figured metric dimensions only should be taken off this drawing.
5. All contractors, whether main or sub-contractors, must visit the site and are responsible for taking and checking any and all dimensions and levels that relate to the works.
6. The use of or reliance upon this drawing shall be deemed to be acceptance of these conditions of use unless otherwise agreed in writing, such written agreement to be sought from and issued by the copyright holder to the use or reliance upon this drawing.
7. Layout plans show typical Turbine rotor diameter as per turbine drawing.
8. Final levels may vary depending on local ground conditions.



**Drawing Legend**

- Proposed Road
- Crane Pad Hardstanding Area
- Turbine Foundation
- Turbine Sweep Area
- Cut
- Fill



DRAWING TITLE:

**Turbine 18 Layout**

PROJECT TITLE:

**Glenora Wind Farm, Co. Mayo**

DRAWING BY: <b>Joseph O Brien</b>	CHECKED BY: <b>Eoin McCarthy</b>
PROJECT No.: <b>201120</b>	DRAWING No.: <b>201120 - 42</b>
SCALE: <b>1:500 @ A2</b>	DATE: <b>12.12.2023</b>

OS SHEET No.: 939, 940, 941, 942, 943, 995, 996, 997, 998, 999, 1054, 1055, 1056, 1057, 1058, 1114, 1115, 1116, 1117, 1118

**MKO**  
Planning and  
Environmental  
Consultants

Tuam Road, Galway  
Ireland: H91 VW64  
+353 (0) 91 735611  
email: info@www.mkofireland.ie  
Website: www.mkofireland.ie

Ordnance Survey Ireland Licence No. CYAL50267517 © Ordnance Survey Ireland/Government of Ireland



- Project Design Drawing Notes**
1. Drawings issued are for planning application purposes only.
  2. Drawings not to be used for construction/contract conditions.
  3. Copyright, all rights reserved. No part herewith may be copied or reproduced partially or wholly in any form whatsoever without the prior notice of the copyright owner McCarthy Keville O'Sullivan.
  4. Do not scale off this drawing. Figured metric dimensions only should be taken off this drawing.
  5. All contractors, whether main or sub-contractors, must visit the site and are responsible for taking and checking any and all dimensions and levels that relate to the works.
  6. The use of or reliance upon this drawing shall be deemed to be acceptance of these conditions of use unless otherwise agreed in writing, such written agreement to be sought from and issued by the copyright holder to the use or reliance upon this drawing.
  7. Layout plans show typical Turbine rotor diameter as per turbine drawing.
  8. Final levels may vary depending on local ground conditions.

- Drawing Legend**
- Existing Road to be Upgraded
  - Proposed Road
  - Crane Pad Hardstanding Area
  - Turbine Foundation
  - Turbine Sweep Area
  - Cut
  - Fill
  - Peat & Spoil Placement Areas



**Turbine 19 Layout**

PROJECT TITLE:  
**Glenora Wind Farm, Co. Mayo**

DRAWING BY: **Joseph O'Brien**      CHECKED BY: **Eoin McCarthy**

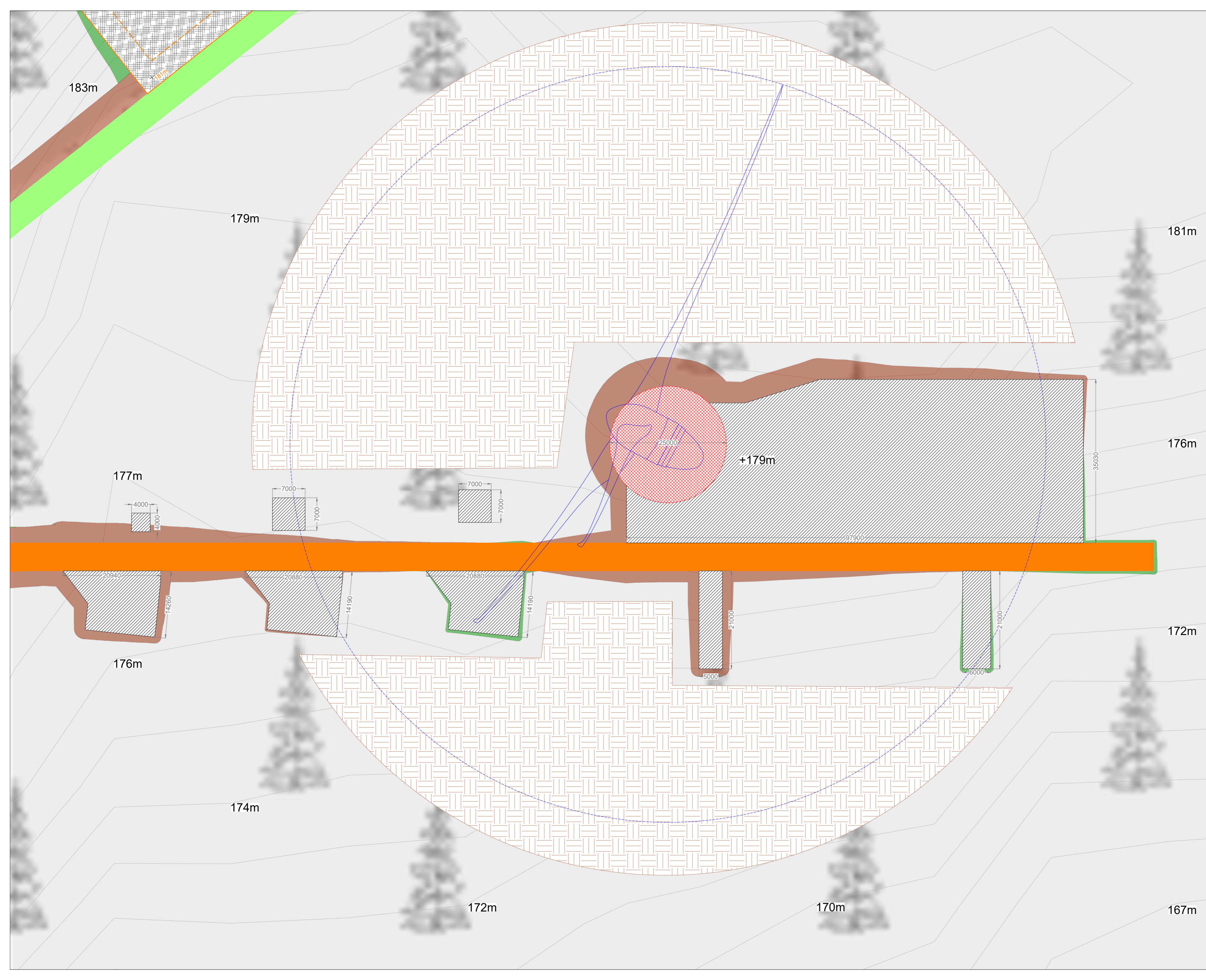
PROJECT No.: **201120**      DRAWING No.: **201120 - 43**

SCALE: **1:500 @ A2**      DATE: **12.12.2023**

OS SHEET No.: 939, 940, 941, 942, 943, 995, 996, 997, 998, 999, 1054, 1055, 1056, 1057, 1058, 1114, 1115, 1116, 1117, 1118

**MKO**  
Planning and Environmental Consultants  
Tuam Road, Galway  
Ireland, H91 VWS4  
+353 (0) 91 735611  
email: info@www.mkoireland.ie  
Website: www.mkoireland.ie







Ordnance Survey Ireland Licence No. CYAL50267157 © Ordnance Survey Ireland/Government of Ireland

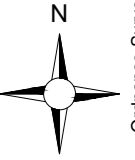




- Project Design Drawing Notes**
1. Drawings issued are for planning application purposes only.
  2. Drawings not to be used for construction/contract conditions.
  3. Copyright, all rights reserved. No part herewith may be copied or reproduced partially or wholly in any form whatsoever without the prior notice of the copyright owner McCarthy Keville O'Sullivan.
  4. Do not scale off this drawing. Figured metric dimensions only should be taken off this drawing.
  5. All contractors, whether main or sub-contractors, must visit the site and are responsible for taking and checking any and all dimensions and levels that relate to the works.
  6. The use of or reliance upon this drawing shall be deemed to be acceptance of these conditions of use unless otherwise agreed in writing, such written agreement to be sought from and issued by the copyright holder to the use or reliance upon this drawing.
  7. Layout plans show typical Turbine rotor diameter as per turbine drawing.
  8. Final levels may vary depending on local ground conditions.

**Drawing Legend**

-  Proposed Road
-  Crane Pad Hardstanding Area
-  Turbine Foundation
-  Turbine Sweep Area
-  Cut
-  Fill



Ordnance Survey Ireland Licence No. CYAL50267517 © Ordnance Survey Ireland / Government of Ireland

**Turbine 20 Layout**

PROJECT TITLE:  
**Glenora Wind Farm, Co. Mayo**

DRAWING BY: **Joseph O'Brien**      CHECKED BY: **Eoin McCarthy**

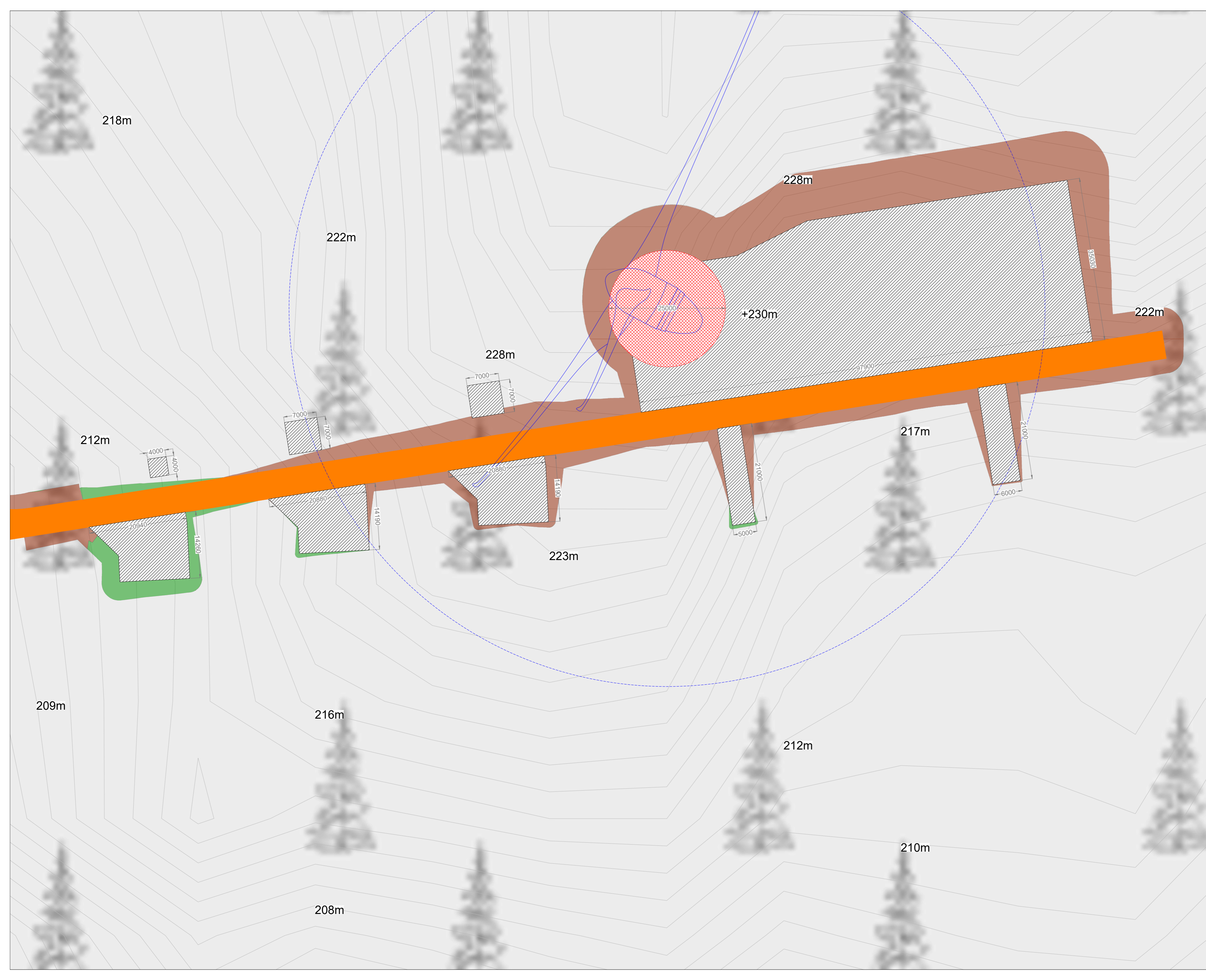
PROJECT No.: **201120**      DRAWING No.: **201120 - 44**

SCALE: **1:500 @ A2**      DATE: **12.12.2023**

OS SHEET No.: 939, 940, 941, 942, 943, 995, 996, 997, 998, 999, 1054, 1055, 1056, 1057, 1058, 1114, 1115, 1116, 1117, 1118









**MKO**  
Planning and  
Environmental  
Consultants  
Tuam Road, Galway  
Ireland, H91 VWS4  
+353 (0) 91 735611  
email: info@www.mkoireland.ie  
Website: www.mkoireland.ie





- Project Design Drawing Notes**
1. Drawings issued are for planning application purposes only.
  2. Drawings not to be used for construction/contract conditions.
  3. Copyright, all rights reserved. No part herewith may be copied or reproduced partially or wholly in any form whatsoever without the prior notice of the copyright owner McCarthy Keville O'Sullivan.
  4. Do not scale off this drawing. Figured metric dimensions only should be taken off this drawing.
  5. All contractors, whether main or sub-contractors, must visit the site and are responsible for taking and checking any and all dimensions and levels that relate to the works.
  6. The use of or reliance upon this drawing shall be deemed to be acceptance of these conditions of use unless otherwise agreed in writing, such written agreement to be sought from and issued by the copyright holder to the use or reliance upon this drawing.
  7. Layout plans show typical Turbine rotor diameter as per turbine drawing.
  8. Final levels may vary depending on local ground conditions.

**Drawing Legend**

-  Proposed Road
-  Crane Pad Hardstanding Area
-  Turbine Foundation
-  Turbine Sweep Area
-  Cut
-  Fill

**Turbine 21 Layout**

PROJECT TITLE: <b>Glenora Wind Farm, Co. Mayo</b>	
DRAWING BY: <b>Joseph O'Brien</b>	CHECKED BY: <b>Eoin McCarthy</b>
PROJECT No.: <b>201120</b>	DRAWING No.: <b>201120 - 45</b>
SCALE: <b>1:500 @ A2</b>	DATE: <b>12.12.2023</b>

OS SHEET No.: 939, 940, 941, 942, 943, 995, 996, 997, 998, 999, 1054, 1055, 1056, 1057, 1058, 1114, 1115, 1116, 1117, 1118



**MKO**  
Planning and Environmental Consultants  
Tuam Road, Galway  
Ireland, H91 VHS4  
+353 (0) 91 735611  
email: info@www.mkoireland.ie  
Website: www.mkoireland.ie









Ordnance Survey Ireland Licence No. CYAL50267517 © Ordnance Survey Ireland/Government of Ireland

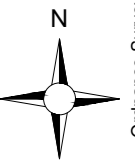


**Project Design Drawing Notes**

1. Drawings issued are for planning application purposes only.
2. Drawings not to be used for construction/contract conditions.
3. Copyright, all rights reserved. No part herewith may be copied or reproduced partially or wholly in any form whatsoever without the prior notice of the copyright owner McCarthy Keville O'Sullivan.
4. Do not scale off this drawing. Figured metric dimensions only should be taken off this drawing.
5. All contractors, whether main or sub-contractors, must visit the site and are responsible for taking and checking any and all dimensions and levels that relate to the works.
6. The use of or reliance upon this drawing shall be deemed to be acceptance of these conditions of use unless otherwise agreed in writing, such written agreement to be sought from and issued by the copyright holder to the use or reliance upon this drawing.
7. Layout plans show typical Turbine rotor diameter as per turbine drawing.
8. Final levels may vary depending on local ground conditions.

**Drawing Legend**

-  Proposed Road
-  Crane Pad Hardstanding Area
-  Turbine Foundation
-  Turbine Sweep Area
-  Cut
-  Fill



Ordnance Survey Ireland Licence No. CYAL5026717 © Ordnance Survey Ireland/Government of Ireland

DRAWING TITLE:

**Turbine 22 Layout**

PROJECT TITLE:

**Glenora Wind Farm, Co. Mayo**

DRAWN BY: **Joseph O'Brien**

CHECKED BY: **Eoin McCarthy**

PROJECT No.: **201120**

DRAWING No.: **201120 - 46**

SCALE: **1:500 @ A2**

DATE: **12.12.2023**

OS SHEET No.: 939, 940, 941, 942, 943, 995, 996, 997, 998, 999, 1054, 1055, 1056, 1057, 1058, 1114, 1115, 1116, 1117, 1118



**MKO**  
 Planning and  
 Environmental  
 Consultants  
 Tuam Road, Galway  
 Ireland, H91 VWS4  
 +353 (0) 91 735611  
 email: info@www.mkoireland.ie  
 Website: www.mkoireland.ie

